

DAVIS BIKE CLUB HOPLAND 400 KM BREVET

APRIL 19, 2003

Sign in: Boy Scout Cabin Parking Lot

Check in begins: 5:00 am **Tandem Start: 5:55 am** **Solo Start: 6 am** Time Limit: 27 Hrs

| Go (miles) | Total (miles) | ACTION/ LOCATION |
|---------------|------------------|--|
| 00.0 | 000.0 | LEFT turn/ onto 1st Street out of Boy Scout Cabin Parking Lot |
| 00.3 | 000.3 | LEFT turn/ 'A' street |
| 00.1 | 000.4 | RIGHT turn/ Old Davis Road |
| 00.6 | 001.0 | LEFT turn/ Old Davis Road / California Street |
| 02.1 | 003.1 | LEFT turn/ Becker Road – (this road is for outbound route only) |
| 01.3 | 004.4 | FORCED RIGHT turn/ Eggert Road |
| 00.5 | 004.9 | RIGHT turn/ Tremont Road |
| ***** | | |
| 03.4 | 008.3 | LEFT turn/ Sparling Road |
| 00.8 | 009.1 | RIGHT turn/ Pedrick Road (overpass over I-80) |
| 00.3 | 009.4 | LEFT turn/ Sievers Road (turn at end of overpass) |
| 02.7 | 012.1 | RIGHT turn/ Stevenson Bridge Road |
| 02.9 | 015.0 | LEFT turn/ Putah Creek Road – DO NOT MISS TURN |
| ***** | | |
| 07.1 | 022.1 | LEFT turn/ Stay on Putah Creek Road |
| 00.2 | 022.3 | BEAR RIGHT at fork in road/ Stay on Putah Creek Road |
| 04.8 | 027.1 | RIGHT turn/ Pleasants Valley Road |
| 01.0 | 028.1 | LEFT turn/ Highway 128 to Lake Berryessa (Pardehsa Store on right) |
| 15.8 | 043.9 | RIGHT turn/ stay on Highway 128 (Moscowitc Corner on right) |
| 04.9 | 048.8 | STRAIGHT/ Stay on Highway 128 (Turtle Rock Store on right) |
| ***** | | |
| 03.1 | 051.9 | LEFT turn/ Stay on Highway 128 to Rutherford/Lake Hennessey (deviate from 300k route here!) |
| 04.5 | 056.4 | LEFT turn/ Sage Canyon Road/Highway 128 (ride over bridge and around Lake Hennessey) |
| 03.3 | 059.7 | RIGHT turn/ Silverado Trail (Napa Valley) |
| 13.3 | 073.0 | LEFT turn/ Brannon, into town of Calistoga, about 1-2 mi. past Calistoga City Limit sign |
| 00.3 | 073.3 | LEFT turn/ Lincoln Ave (watch out for traffic!) |
| 00.3 | 073.6 | RIGHT turn/ Washington St |
| 00.1 | 073.7 | STOP - CONTROL #2: Left turn into Calistoga Community Center Parking Area Control Open 9:30 AM Saturday; Close 1:56 PM Continue north on Washington St. after sign-in |
| 00.1 | 073.8 | LEFT turn/ Berry St |
| 00.2 | 074.0 | RIGHT turn/ Highway 128/Foothill Blvd (leading out of Calistoga) |
| 16.6 | 090.6 | RIGHT turn/ Pine Flat Road, just <u>before</u> Jintown - LEAVE HWY 128 HERE!! |
| 00.4 | 091.0 | LEFT turn/ Red Winery Road |
| 02.3 | 093.3 | LEFT turn/ Geysers Road |
| ***** | | |
| 00.6 | 093.9 | RIGHT turn/ Highway 128 - DO NOT MISS TURN – or you'll be going the wrong way! |
| 04.5 | 098.4 | RIGHT turn/ stay on Highway 128 in downtown Geyserville |
| 01.0 | 099.4 | STRAIGHT/ leave Highway 128 here – becomes Geyserville Ave./Asti Rd. |
| 05.7 | 105.1 | LEFT turn/ Thercsa Drive – immediately go under freeway overpass |
| 00.1 | 105.2 | RIGHT turn/ Dutcher Creek Road |
| 01.6 | 106.8 | STRAIGHT/ becomes S. Cloverdale Blvd in Cloverdale |
| 02.6 | 109.4 | LEFT turn/ stay on Highway 128 – turn is just over small hill out of Cloverdale |
| 07.5 | 116.9 | RIGHT turn/ Mt. House Rd - DO NOT MISS TURN! |

| | | |
|-------------|--------------|---|
| 09.1 | 126.0 | LEFT turn/ Highway 101 in city of Hopland |
| 00.1 | 126.1 | STOP – CONTROL #3: Right turn into Hopland Farms General Store (corner of Highway 101 and highway 175). Turn-around after signing-in Control Open 12 Noon Saturday; Close 7:32 PM Saturday Evening |
| 00.1 | 126.2 | RIGHT turn/ Mt. House Rd |
| 09.1 | 135.3 | LEFT turn/ Highway 128, towards Cloverdale |
| 07.5 | 142.8 | RIGHT turn/ stay on Highway 128/N. Cloverdale towards Cloverdale |
| 03.2 | 146.0 | STRAIGHT/ S. Cloverdale becomes Dutcher Creek Rd |
| 01.6 | 147.6 | LEFT turn/ Theresa Drive – immediately go under freeway overpass |
| 00.1 | 147.7 | RIGHT turn/ Asti Road |
| 05.7 | 153.4 | STRAIGHT/ join Highway 128 again |
| 01.0 | 154.4 | LEFT turn/ stay on Highway 128 in downtown Geyserville |
| 04.5 | 158.9 | LEFT turn/ Geysers Road – leave Highway 128 here |
| 00.6 | 159.5 | RIGHT turn/ Red Winery Road |
| 02.3 | 161.8 | RIGHT turn/ Pine Flat Road |
| 00.4 | 162.2 | LEFT turn/ Highway 128 |
| 16.6 | 178.8 | LEFT turn/ Berry Street (in Calistoga) |
| 00.2 | 179.0 | RIGHT turn/ Washington Street |
| 00.1 | 179.1 | STOP - CONTROL #4: Right turn into Calistoga Community Center Area Control Open 2:38 PM Saturday; Close 1:12 AM Sunday Morning Continue south on Washington St. after sign-in |
| 00.1 | 179.2 | LEFT turn/ Lincoln Ave. |
| 00.3 | 179.5 | RIGHT turn/ Brannon St. |
| 00.3 | 179.8 | RIGHT turn/ Silvarado Trail |
| 13.3 | 193.1 | LEFT turn/ Sage Canyon Road/Highway 128 - DO NOT MISS TURN! |
| 03.3 | 196.4 | RIGHT turn/ Stay on Highway 128 (Lake Hennessey) |
| 04.5 | 200.9 | RIGHT turn/ Stay on Highway 128 towards Moskowitz Corner |
| 07.8 | 208.7 | STOP – LEFT Turn/ CONTROL #5: to Moskowitz Corner Store, Sign-in, continue south on 128 Control Open 4:08 PM Saturday; Close 4:24 AM Sunday Morning |
| 00.2 | 208.9 | LEFT turn/ Stay on Highway 128 |
| 15.8 | 224.7 | RIGHT turn/ Pleasants Valley Road (cross over bridge in 0.1 mile) DO NOT MISS TURN! |
| 01.0 | 225.7 | LEFT turn/ Putah Creek Road - DO NOT MISS THIS TURN EITHER! |
| 04.8 | 230.5 | LEFT turn/ Stay on Putah Creek Road |
| 00.2 | 230.7 | RIGHT turn/ Stay on Putah Creek Road (if you end up in town of Winters, you missed this turn!) |
| ***** | | |
| 07.1 | 237.8 | RIGHT turn/ Stevenson Bridge Road |
| 02.9 | 240.7 | LEFT turn/ Sievers Road |
| 02.7 | 243.4 | RIGHT turn/ Pedrick Road (immediately go over I-80 overpass) |
| 00.3 | 243.7 | LEFT turn/ Sparling Road (I-80 frontage road immediately at end of overpass) |
| 00.8 | 244.5 | RIGHT turn/ Tremont Road |
| ***** | | |
| 01.9 | 246.4 | LEFT turn/ Old Davis Road - DO NOT MISS THIS TURN! |
| 02.9 | 249.3 | LEFT turn/ at silly stoplight next to Mondavi Center (entering U.C. Davis campus) |
| 00.1 | 249.4 | RIGHT turn/ Old Davis Road – just past Mondavi Center |
| 00.4 | 249.8 | LEFT turn/ 'A' Street |
| 00.1 | 249.9 | RIGHT turn/ 1 st Street (towards downtown Davis) |
| 00.1 | 250.0 | LEFT turn/ 'B' Street |
| 00.1 | 250.1 | RIGHT turn/ 2 nd Street |
| 00.2 | 250.3 | LEFT turn/ 'F' Street |
| 00.0 | 250.4 | RIGHT turn/ into Main St. Bagel Café Control #6 (Sign-out in Bagel Shop) Open 6:08 PM Saturday Evening; Close 9:00 AM Sunday Morning CONGRATULATIONS, YOU FINISHED 1/3 OF A PBP!!!! |

FOR TRAINING AREA SEE NORTH BAY COUNTIES MAP

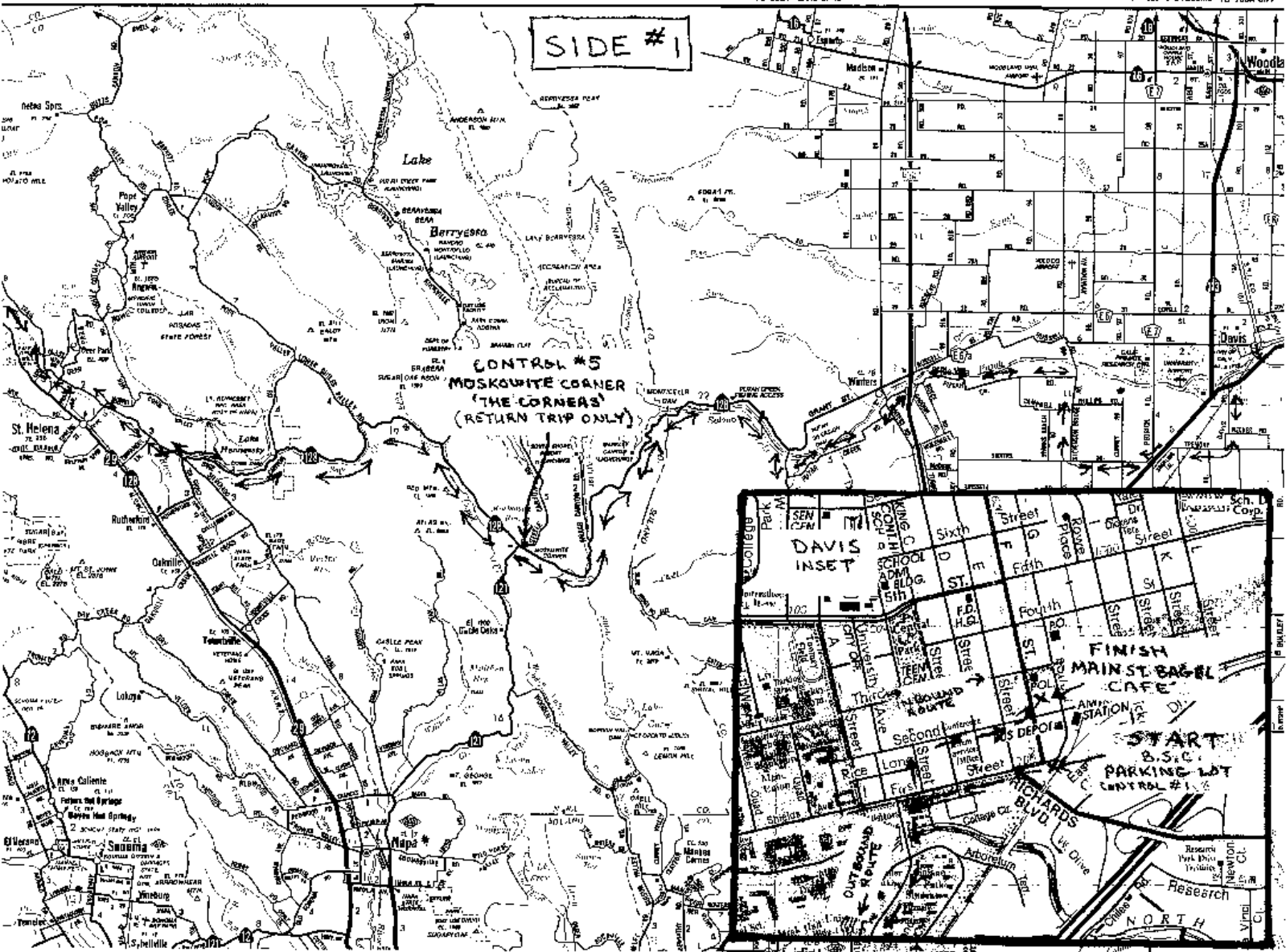
FOR

TO LOWER LAKE

TO CLEAR LAKE DAMS

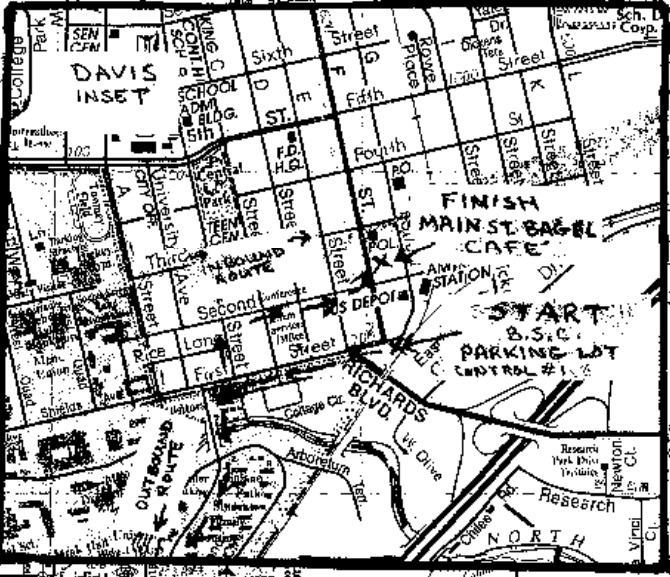
TO DUMNIGAN

TO WILLIAMS & REEDWOOD TO YUBA CITY

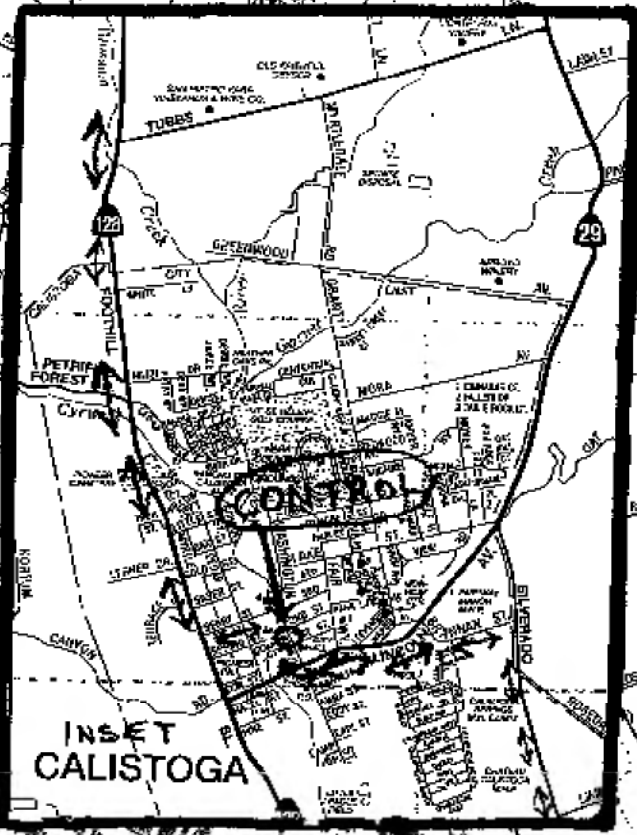
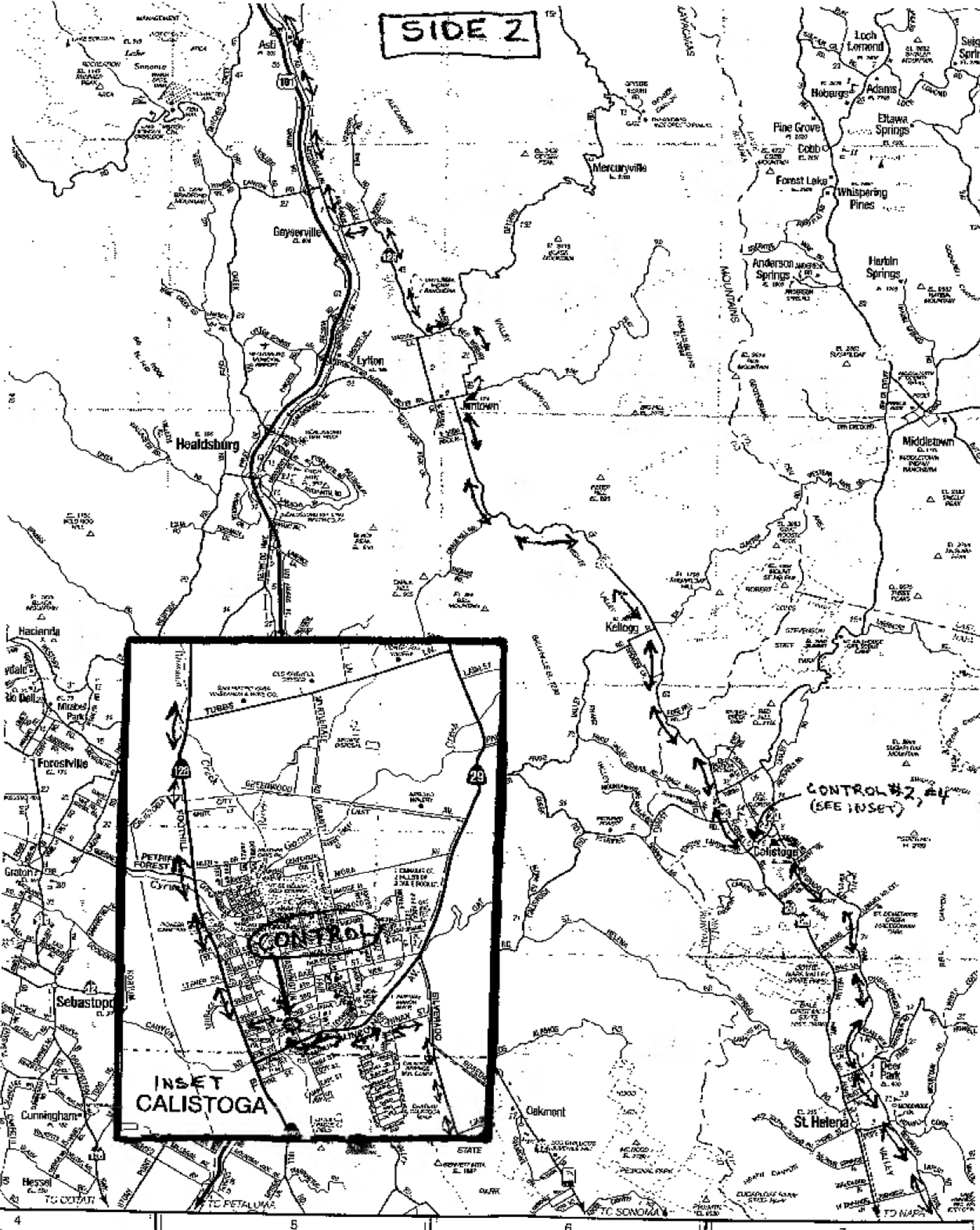


SIDE #1

CONTROL #5
MOSKOWITE CORNER
(THE CORNERS)
(RETURN TRIP ONLY)



SIDE 2



CONTROL #2, #4
(SEE INSET)

SIDE 3

CONTROL #3
HOPLAND FARMS
DELI & STORE

ROUGH PROFILE
OF
DAVIS CANYON BREWET

130
120
110
100
90
80
70
60
50
40
30
20
10
0
MILES

1500
1000
500
0
feet

