














































































COLORADO 600 KM BREVET - JUNE 16-17, 2007
ROCKY MOUNTAIN CYCLING CLUB and RANDONNEURS USA
 BRIGHTON - ESTES PARK - HORSETOOTH - WELLINGTON - EVANS



STAGE ELAPSED TURN

		Checkpoint 1: Dillon Rd. and McCaslin Blvd., Louisville	
		<i>Checkpoint open 03:00 - 04:00</i>	
	0.0	+	R Dillon Rd. (E)
0.1	0.1	T	L McCaslin Blvd. (N)
0.9	1.0	+	R Via Appia (NE)
2.0	3.0	T	R S. Boulder Rd. (E)
.8	3.8	+	L Hwy. 42 (N) (96th St.) in Louisville
1.1	4.9	+	R Baseline Rd. (E) in Lafayette - becomes Hwy 7
8.0	12.9	+	- cross over I-25
.3	13.2	Y	BR bear right to stay on Hwy. 7
8.7	21.9	+	L US-85 (N) in Brighton - CAUTION: dual roundabouts!
1.0	22.9	Checkpoint 2: Brighton - station at NE corner of US-85 and 168th Ave.	
		<i>Checkpoint open 05:05 - 06:28</i>	
	22.9		continue on US-85 (N)
2.0	24.9	+	L Rd. 6 (W)
8.6	33.5		cross under I-25
1.0	34.5	+	R Rd 7 (N)
4.0	38.5	+	L Hwy. 52 (W)
5.5	44.0	+	R US-287 (N)
1.1	45.1	+	L Niwot Rd (W)
3.5	48.6	+	- Niwot - store
.4	49.0	+	- across Hwy 119 (Diagonal Hwy.)
.4	49.4	+	R 73rd St (N)
6.2	55.6	+	L Hygiene Rd. (W) - Just after RR tracks. - Stores in Hygiene
4.0	59.6	+	R US-36 (N)
1.6	61.2	+	L Hwy. 66 / US-36 (W) in Lyons
.5	61.7	+	Checkpoint 3: Lyons - Diamond Shamrock station on left
		<i>Checkpoint open 06:55 - 10:56</i>	
			Continue on Hwy 66/US 36 (W)
1.2	62.9	+	L Hwy. 7 (SW) to Estes Park -- NOT US-36! - You may take Bus. 7 thru Allenspark
14.4	77.3	+	- continue on Hwy. 7 (NW) at Jct. Highway 72
7.6	84.9	+	Checkpoint 4: Meeker Park Lodge Store on right
		<i>Checkpoint open 08:02 - 13:08</i>	
			Continue north on Hwy. 7
4.5	89.4	+	- Wind River Pass - 9100 ft. >>> You may take Fish Creek Rd. - Mall Rd. - US-34 - Dry Creek - Devil's Gulch <<<
3.9	93.3	+	L Mary's Lake Rd. (#67)
2.2	95.5	+	R Riverside Rd. -- WATCH FOR THIS TURN!
1.8	97.3	+	R Elkhorn Dr. (US-36) in Estes Park - just past RESTROOMS
.1	97.4	+	L MacGregor Rd. - IMMEDIATE TURN - WATCH TRAFFIC!
.2	97.6	+	- cross US-34 (Fall R. Rd.) - view of historic Stanley Hotel (NE)
4.8	102.4	+	- Devil's Gulch Switchbacks
2.4	104.8	+	- Glen Haven - store
		Checkpoint 5: Glen Haven - Information Checkpoint	
		<i>Checkpoint open 08:16 - 15:16</i>	
7.8	112.6	+	L US-34 (E) at Drake in Big Thompson Canyon - You may take 22H after Dam Store
9.3	121.9	+	L Rd 29 (N) - "Carter Lake" sign on right
1.2	123.1	+	R across bridge to stay on Rd 29 (at dirt road 22H) (E)
3.4	126.5	+	L Rd 27 (N) to Masonville

3.3	129.8		R	Rd 38E (E) in Masonville
7.9	137.7		-	stay on Rd 38E at dam, to descend from Horsetooth Reservoir
2.0	139.7		L	Taft Hill Rd (Rd 19) (N) in Fort Collins
6.0	145.7		-	cross under US-287
8.5	154.2		R	Owl Canyon Rd. (E) - Rd. 70
7.0	161.2		R	Rd. 7 (S)
3.5	164.7			Checkpoint 6: Wellington -- either station at EAST end of town
				Checkpoint open 11:55 - 21:30
				Continue East on Hwy 1
.3	165.0		R	I-25 Frontage Rd (S) --after crossing I-25
8.0	173.0		L	Rd 48 (E) - becomes Rd 84 in Weld County
4.0	177.0		R	Rd 15 (S)
1.0	178.0		L	Hwy 14 (E)
1.0	179.0		R	Hwy 257 (S)
7.0	186.0		-	Becomes 7th St. in Windsor at jct. Hwy 392 / Hwy 257
1.0	187.0		L	Eastman Park Drive
1.0	188.0		R	Hwy 257 (S) - CAUTION: RR TRACKS
4.0	192.0		-	across US-34 / US-34 Business - CAUTION: Interchange with ramps
4.5	196.5		L	Hwy. 60 (E) at Milliken
2.9	199.4		R	Hwy. 60 turns south
1.8	201.2		L	Hwy. 256 (E) - Don't miss this turn.
3.1	204.3		R	US-85 (SW)
2.3	206.6			CHECKPOINT 7 : Gilcrest: store on right (west) side of US-85
				Checkpoint open 14:00 - 02:08 (+1 day)
				US-85 (SW)
5.9	212.5		R	Hwy. 66 (W) - store in Platteville
3.5	216.0		L	Rd 19 (S)
5.0	221.0		R	Rd 20 (W)
5.0	226.0		L	I-25 Frontage Rd. - cross under I-25
3.5	229.5		R	Hwy 52 (W) in Dacono
8.0	237.5		L	95th St. (S)
7.3	244.8		R	S. Boulder Rd. (W) in Louisville
.8	245.6		L	Via Appia (SW)
2.0	247.6		L	McCaslin Blvd. (S)
.6	248.2			Checkpoint 8: Louisville - 7-Eleven Store on left (before Cherry St.) **
				Checkpoint open 16:06 - 06:36 (+1 day)
				** You may use the Comfort Inn instead if you are staying there.

	248.2	0.0		R	McCaslin Blvd. (N)
.5	248.7	0.5		R	Via Appia (NE)
2.0	250.7	2.5		R	S. Boulder Rd. (E)
.8	251.5	3.3		L	Hwy. 42 (N) (96th St.) in Louisville -- becomes 95th St.
7.3	258.8	10.6		R	Hwy. 52 (E)
6.5	265.3	17.1		L	West I-25 Frontage Rd (N) -- opposite truck stop on south side of Hwy. 52. >>> You may cross over I-25 and use the east Frontage Road at night. <<<
3.0	268.3	20.1		R	Rd. 20 (E) (under I-25) - caution in tunnel
2.0	270.3	25.2		L	Rd. 13 (N)
9.0	279.3	34.2		R	Rd. 38 (E)
3.0	282.3	37.2		L	Rd. 19 (N)
5.0	287.3	42.2		R	Hwy. 60 (E)
1.5	288.8	43.7		-	Milliken - store
2.3	291.1	46.0		BL	Rd. 396 (NE) - "Two Rivers Pkwy." - where Hwy. 60 turns south
.7	291.8	46.7		BL	Rd. 27½ (N) - continuation of Two Rivers Pkwy.
1.0	292.8	47.7		R	Rd. 378 (E) - becomes 54th Street Rd.
3.9	296.7	51.6		L	35th Ave. (N)
1.0	297.7	52.6		R	37th St. (E)
2.3	300.0	54.9		-	cross US-85 - continue on 37th St. (Rd. 54) - store on NW corner >> Store open 24 hours. Kersey and Hudson stores may not be open. <<
1.0	301.0	55.9		-	Cross S. Platte River
4.0	305.0	59.9		R	Briefly onto Rd. 49 -- cross tracks
.2	305.2	60.1		L	Veer L onto Rd. 54¼ (E)
1.9	307.1	62.0		L	Rd. 53 (N) (1st Street) in Kersey
.5	307.6	62.5			Checkpoint 8: Station at Jct. US-34 in Kersey on left
					Checkpoint open 19:28 - 13:20 (+1 day)
				-	Rd. 53 (S) (1st Street)
6.1	313.7	68.6		R	Rd. 44 (W)
2.0	315.7	70.6		L	Rd 49 (S) - Kersey Rd.
14.0	329.7	84.6		R	I-76 Frontage Rd. (Old US-6) - after crossing under I-76
3.1	332.8	87.7		R	Hwy. 52 (W) - Main St. in Hudson
				L	CHECKPOINT 9: Convenience Store in Hudson
					Open 20:50 - 16:04 + 1 day
					continue on Hwy. 52 (W)
.3	333.1	88.0		L	I-76 Frontage Rd. (SW) - after crossing over I-76 - rough road!
2.8	335.9	90.8		R	Rd 8 (W)
8.3	344.2	99.1		L	Rd 27 (S) - "Bus. US-85" - Watch for traffic.
1.0	345.2	100.1		R	Rd 6 (W)
.3	345.5	100.4		-	cross US-85
8.6	354.1	109.0			cross under I-25
1.0	355.1	110.0		R	Rd 7 (N)
1.0	356.1	111.0		L	Rd 8 (W) - "Leon Wurl Parkway"
2.4	358.5	113.4		L	Leon Wurl Parkway (NW) in Erie - Immediately past bridge at bottom of hill.
.8	359.3	114.2		-	cross Rd. 1 - East County Line Rd. - Store a mile north.
2.5	361.8	116.7		-	cross US-287 - becomes Isabelle Rd.
1.5	363.3	118.2		L	95th St. (S)
3.5	366.8	121.7		R	S. Boulder Rd. (W) in Louisville
2.0	368.8	123.7		L	Via Appia (SW)
2.0	370.8	125.7		L	McCaslin Blvd. (N)
.9	371.7	126.6		R	Dillon Rd. (W)
.2	371.9	126.8			Checkpoint 10: Dillon Rd. and McCaslin Blvd., Louisville
					Checkpoint open 22:48 - 20:00 (+1 day)